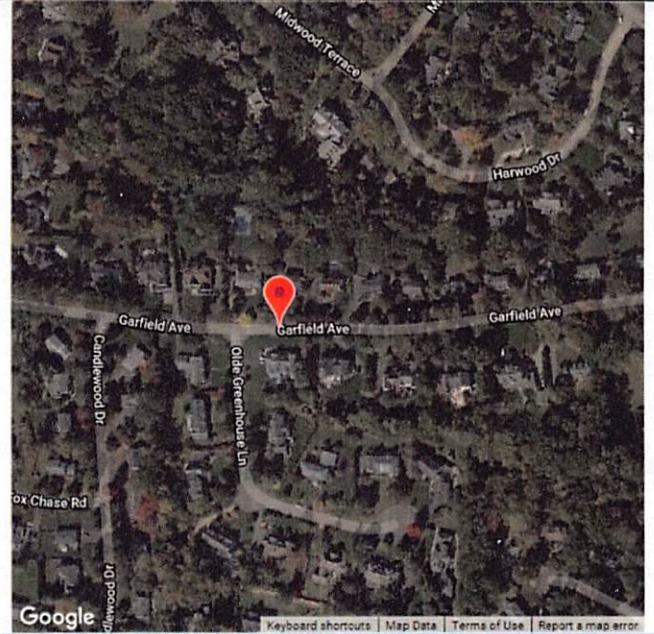


SPEED DATA ANALYSIS

Location



GARFIELD AVENUE
CANDLEWOOD DRIVE
Latitude: 40.746582
Longitude: -74.420528



Analysis Time Period



Start	End
5/26/2021 9:07 AM	6/14/2021 9:25 AM

Vehicles Analyzed



10,163

Peak Time of Violations



5/27/2021
3:07 PM

Speed Limit



25

Enforcement Tolerance



10

Total Enforceable Violations



2,154

% Enforceable Violations



21%

Average Speed



30

Fastest Speed



53

SPEED DATA ANALYSIS

Slowest Speed

85th Percentile Speed



7



37

Enforcement Rating

HIGH

Speed Enforcement Evaluator

Location

GARFIELD AVENUE

Total Percentage of Enforceable Violations

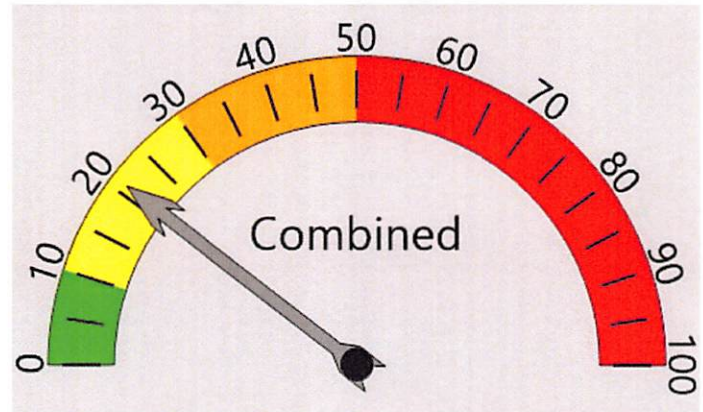
Closest Cross Street

CANDLEWOOD DRIVE

Posted Speed Limit 25 MPH
Enforcement Tolerance 10 MPH
Enforcement Limit Greater than 35 MPH

GPS

Latitude: 40.746582
Longitude: -74.420528



Percent Speeding: 21%
Rating: Medium Low

Analysis Dates

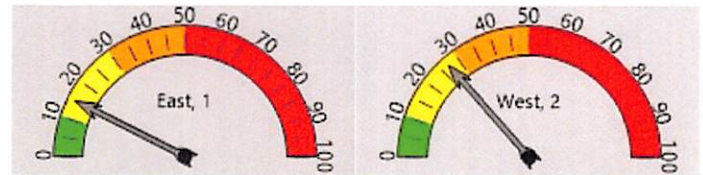
Start: 5/26/2021
End: 6/14/2021

Equipment Used

JAMMAR RADAR RECORDER

Installed By

CPL. DIROCCO



Percent Speeding: 15%
Rating: Medium Low

Percent Speeding: 27%
Rating: Medium Low

Vehicle Totals - Combined

<= 3	<= 6	<= 9	<= 12	<= 15	<= 18	<= 21	<= 24	<= 27	<= 30	<= 33	<= 36	<= 39	> 39
0	0	13	130	262	288	377	592	822	1446	2109	1971	1242	912
85th Percentile: 36.9													

Vehicle Totals - East, 1

<= 3	<= 6	<= 9	<= 12	<= 15	<= 18	<= 21	<= 24	<= 27	<= 30	<= 33	<= 36	<= 39	> 39
0	0	8	65	76	99	159	271	395	816	1280	1078	542	225
85th Percentile: 35.9													

Vehicle Totals - West, 2

<= 3	<= 6	<= 9	<= 12	<= 15	<= 18	<= 21	<= 24	<= 27	<= 30	<= 33	<= 36	<= 39	> 39
0	0	5	65	186	189	218	321	427	630	829	893	700	687
85th Percentile: 37.9													